



European Union


European Regional
Development Fund

Herefordshire

Wildlife Trust







Key to Bodenham Lake Block Plans, in Area Above Datum (AOD)



Block Plan 1(a): Eastern Spit - Bodenham Lake Pre Reprofilling

Scale 1:500 when printed at A4




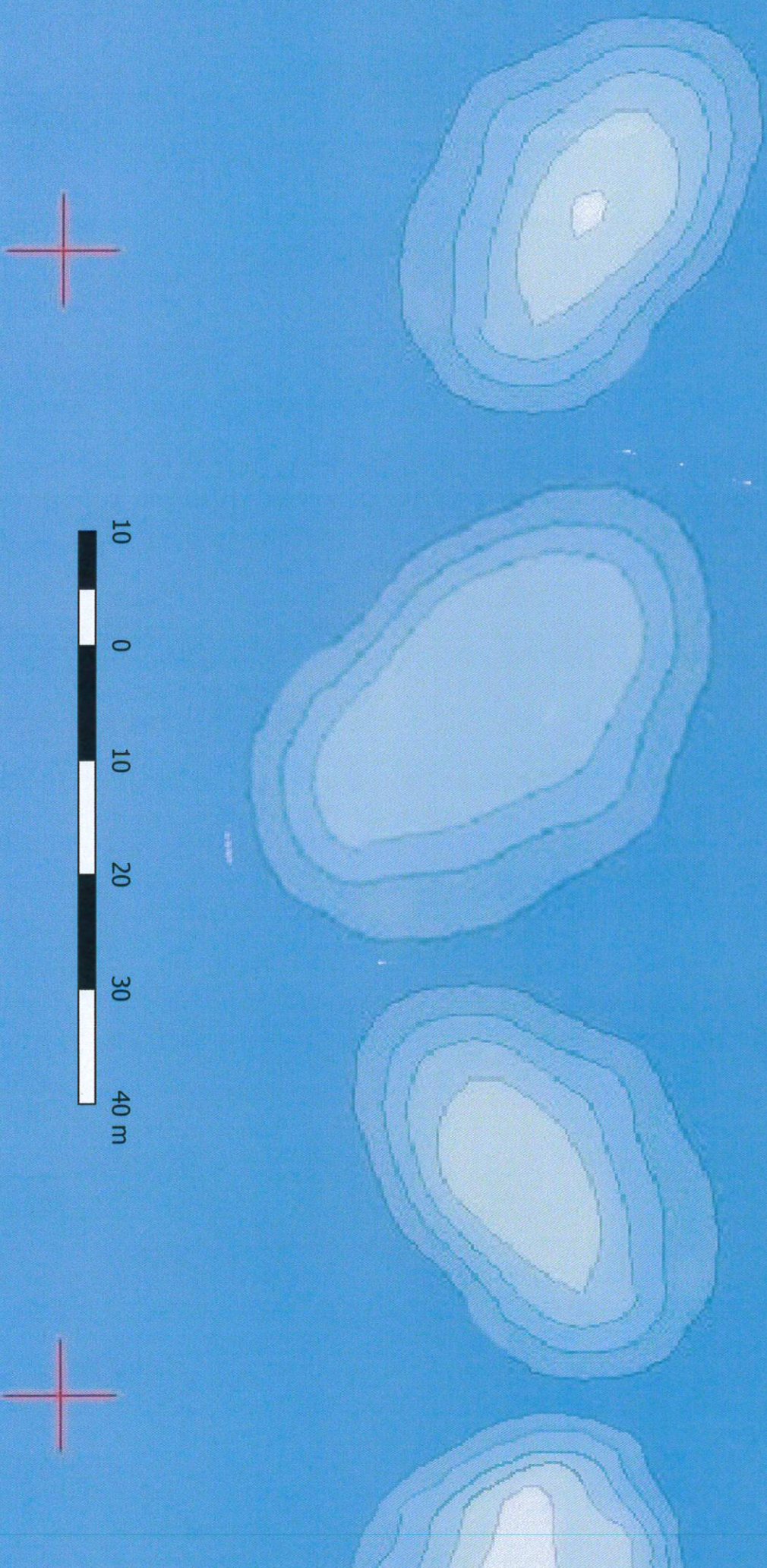
© Crown copyright and database right 2018 Ordnance Survey (100024168)



Block Plan 1(b): Eastern Spit - Bodenham Lake Post Reprofililing

Scale 1:500 when printed at A4

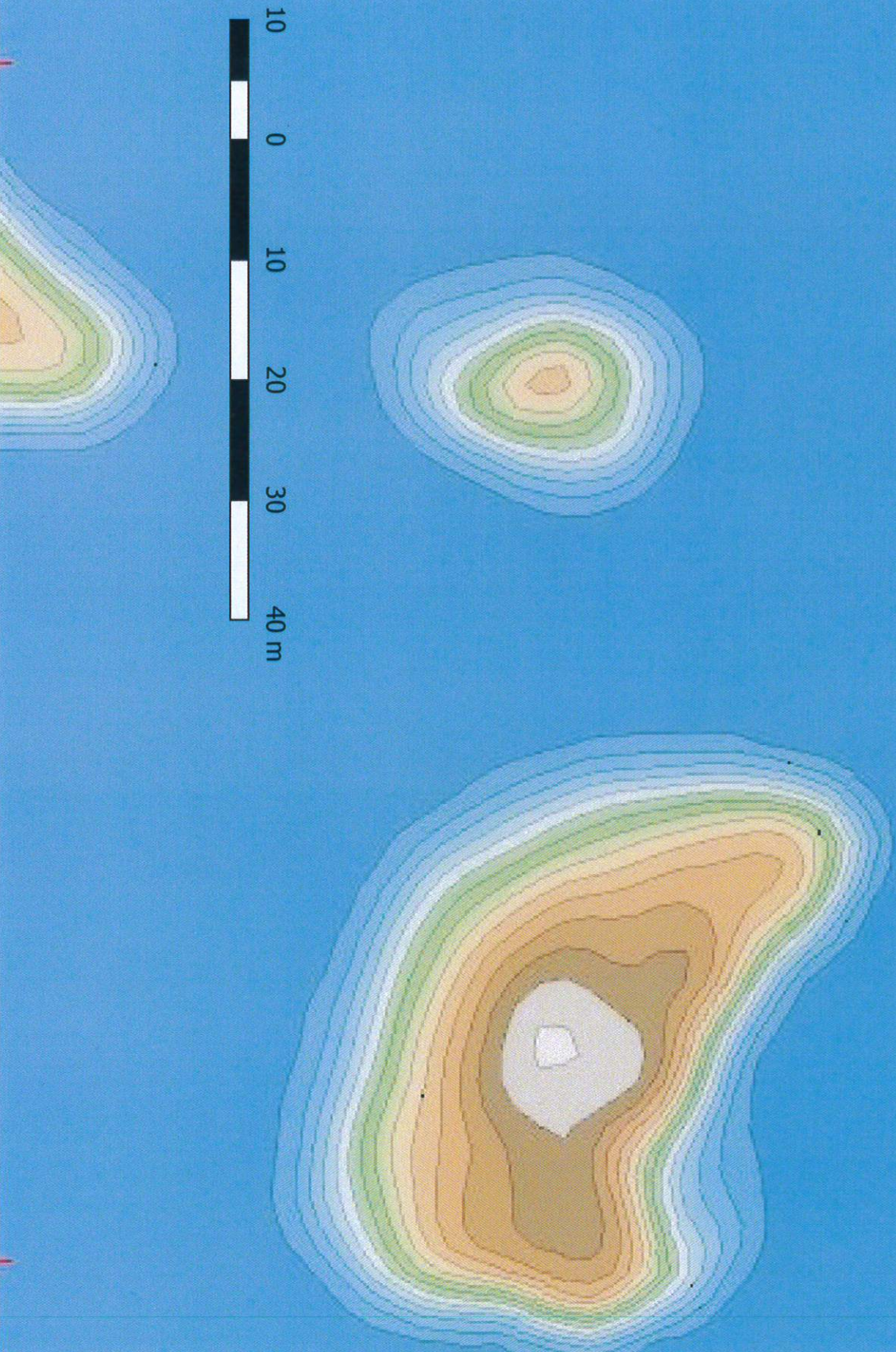
© Crown copyright and database right 2018 Ordnance Survey (100024168)



Block Plan 2(a): ~~Central Island~~ - Bodenheim Lake Pre Re-profiling

Scale 1:500 when printed at A4

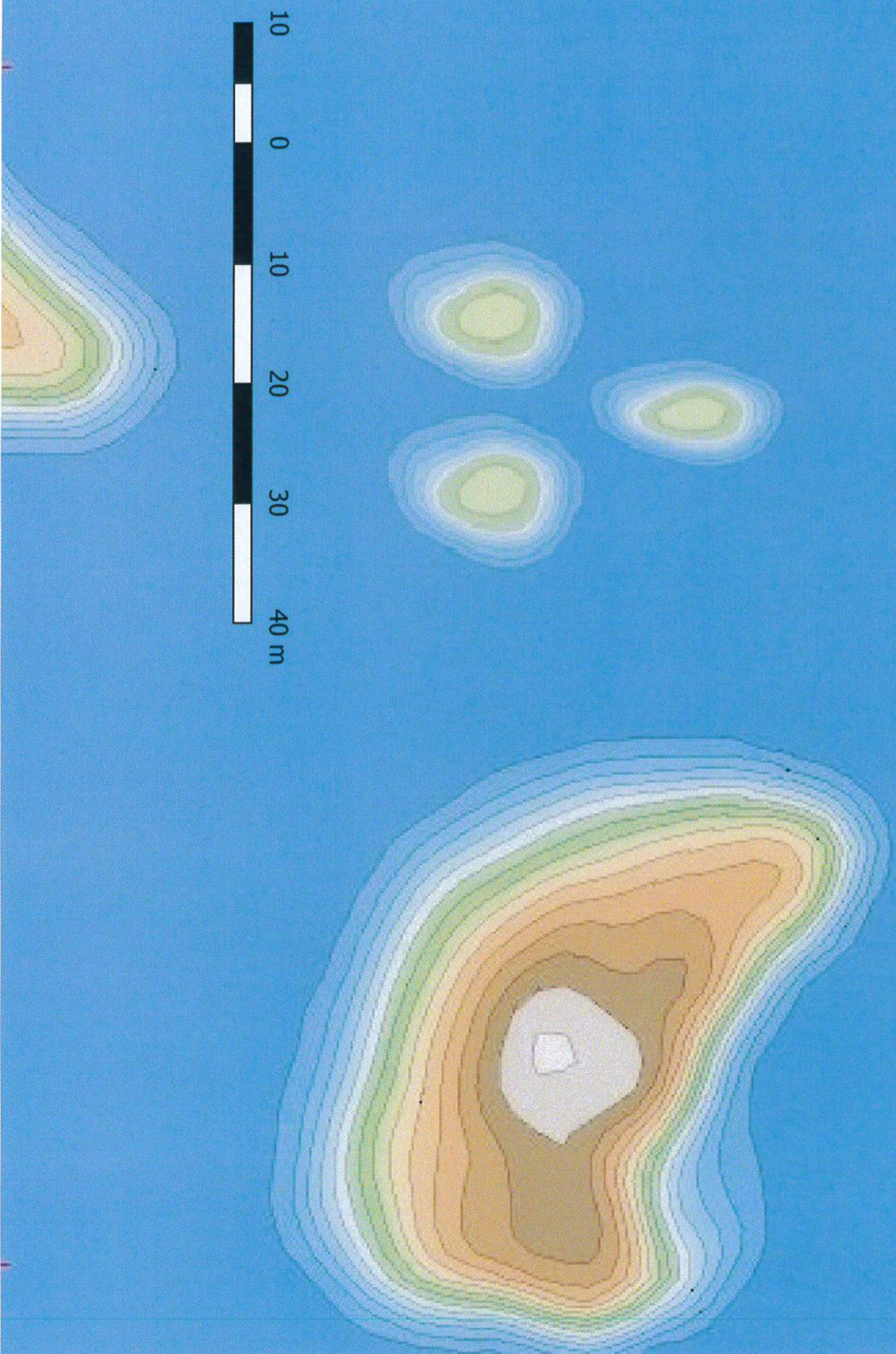

© Crown copyright and database right 2018 Ordnance Survey (100024168)



Block Plan 2(b): Central Island - Bodenheim Lake Post Re-profiling

Scale 1:500 when printed at A4

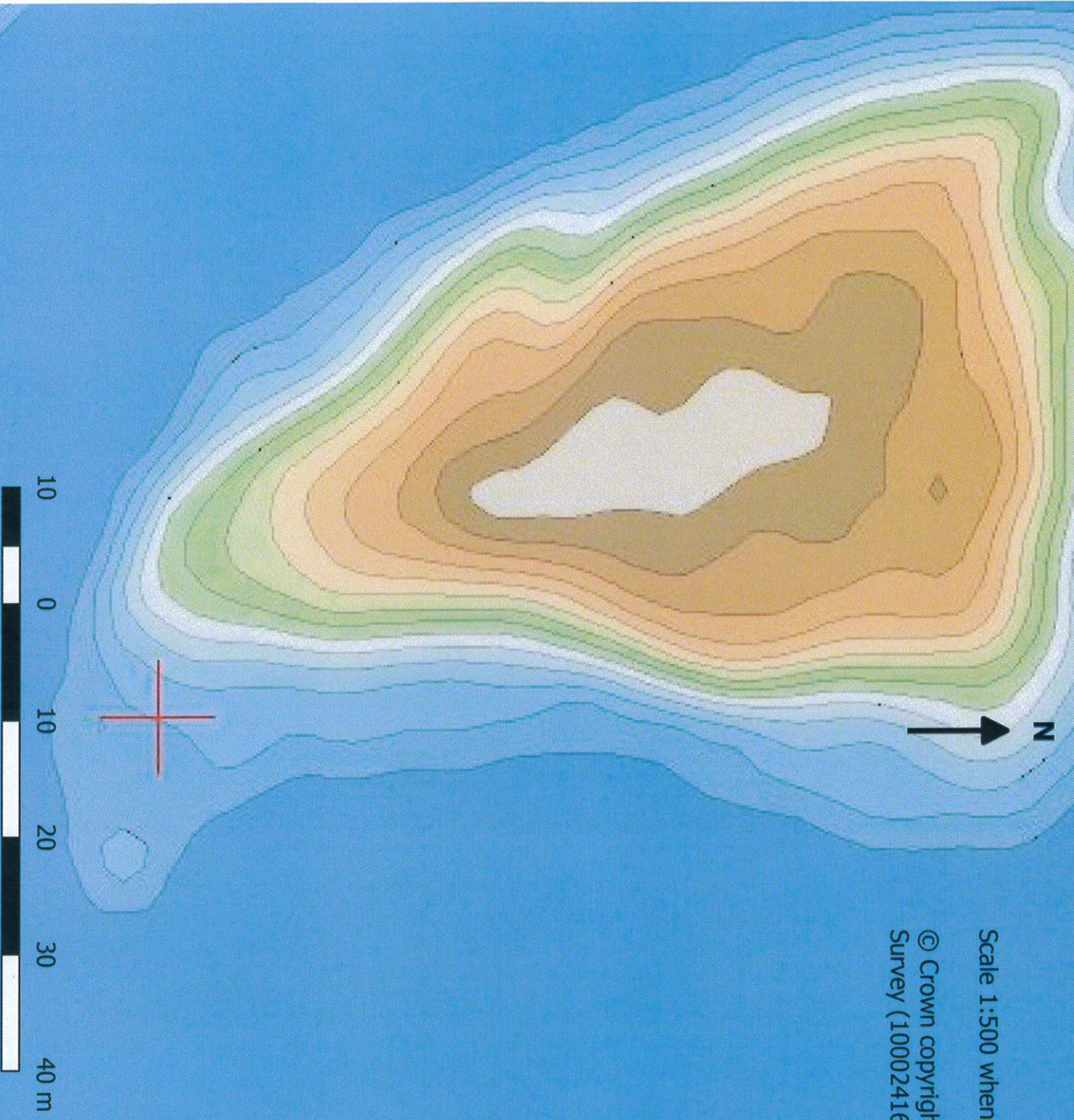
© Crown copyright and database right 2018 Ordnance Survey (100024168)



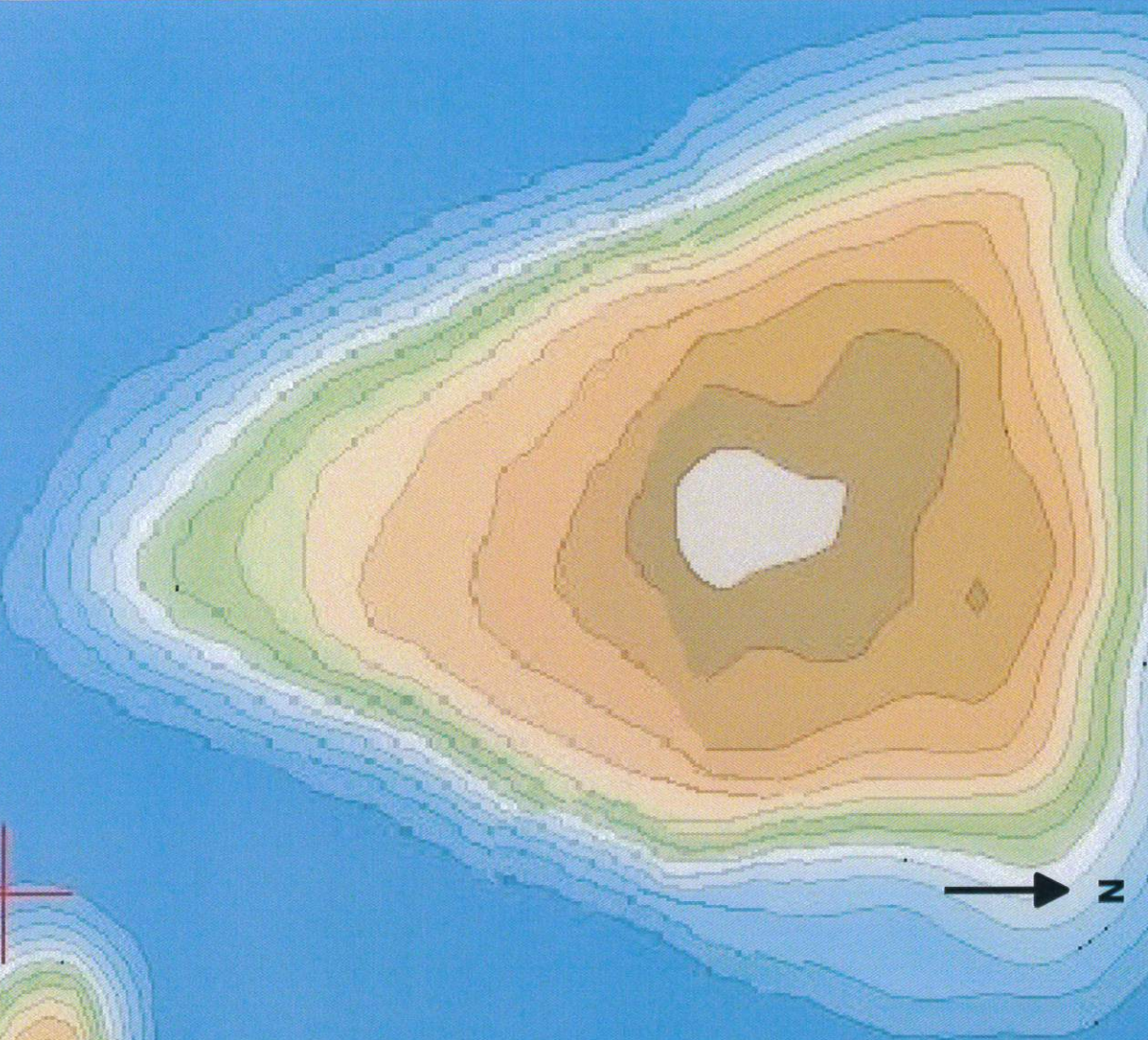
Block Plan 3(a): Western Spit and Island - Bodenhham Lake Pre Reprofilng

Scale 1:500 when printed at A4

© Crown copyright and database right 2018 Ordnance Survey (100024168)



Block Plan 3(b): Western Spit and Island - Bodenham Lake Post Reprofiling



Scale 1:500 when printed at A4

© Crown copyright and database right 2018 Ordnance Survey (100024168)

